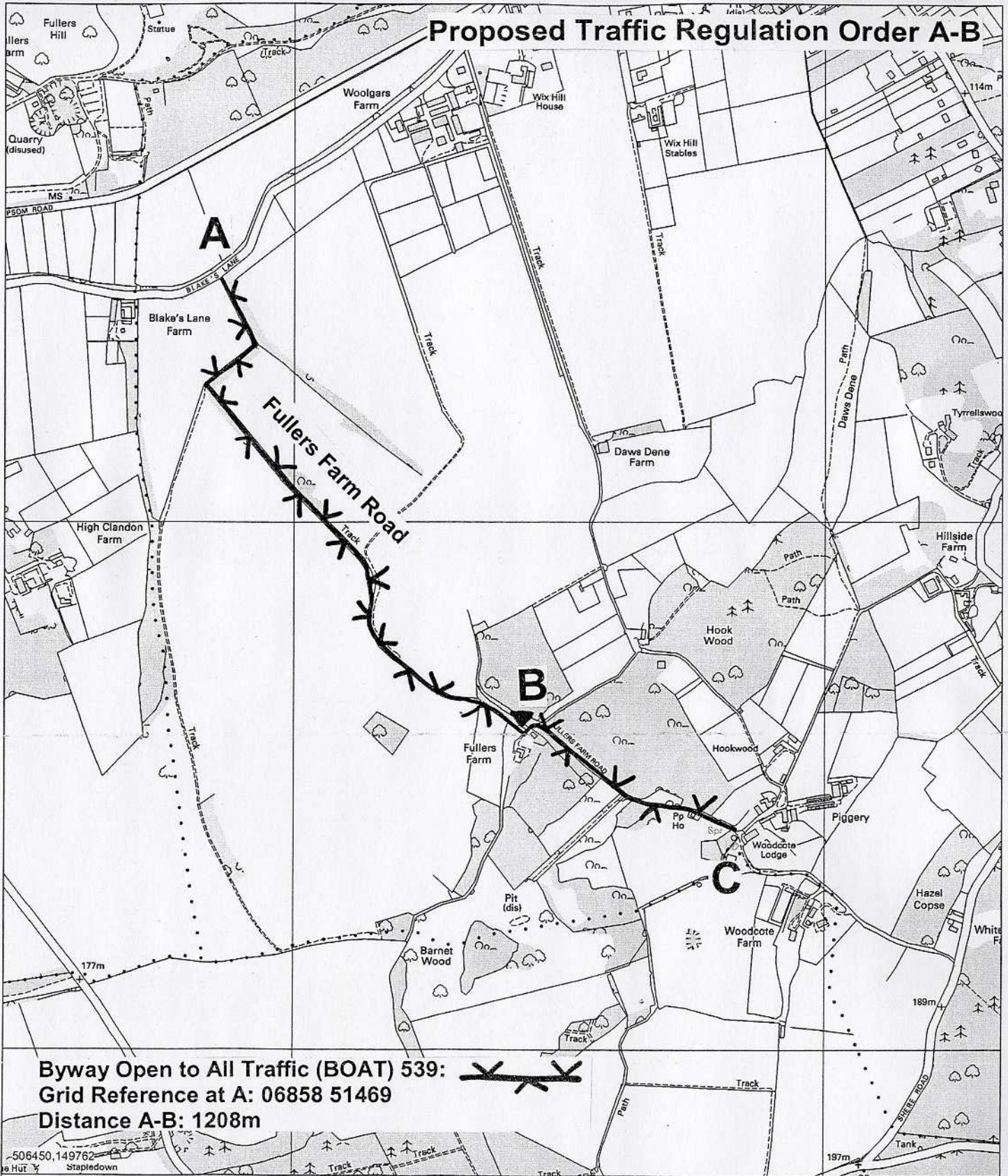




Proposed Traffic Regulation Order A-B



Byway Open to All Traffic (BOAT) 539:  
 Grid Reference at A: 06858 51469  
 Distance A-B: 1208m



**Borough of Guildford BOAT 539 West Horlsey  
 Proposed Traffic Regulation Order**

 GRID NORTH	Date: 15/04/2010 Printed by: HG Drawing No.: 3/1/72/H13	This map is reproduced from Ordnance Survey material with the permission of Ordnance Survey on behalf of the Controller of Her Majesty's Stationery Office © Crown copyright. Unauthorised reproduction infringes Crown copyright and may lead to prosecution or civil proceedings. (Licence No.100019613) 2009	 SURREY COUNTY COUNCIL
	Scale 1:10000		